


# LO: Countries of Africa



Welcome to Africa.

*Hello*

*Salama*

*Sannu*

Jambo

*Dumela*

*Bonjour*

*Salaam aleikum*

*Meeng-gah-bou*


*Lumela*

*Teanastellen*

# Can you name the continents?



**AFRICA**



Images source: NASA public domain images

# Can you name the continents?



North America



Europe



Asia



South America




**AFRICA**



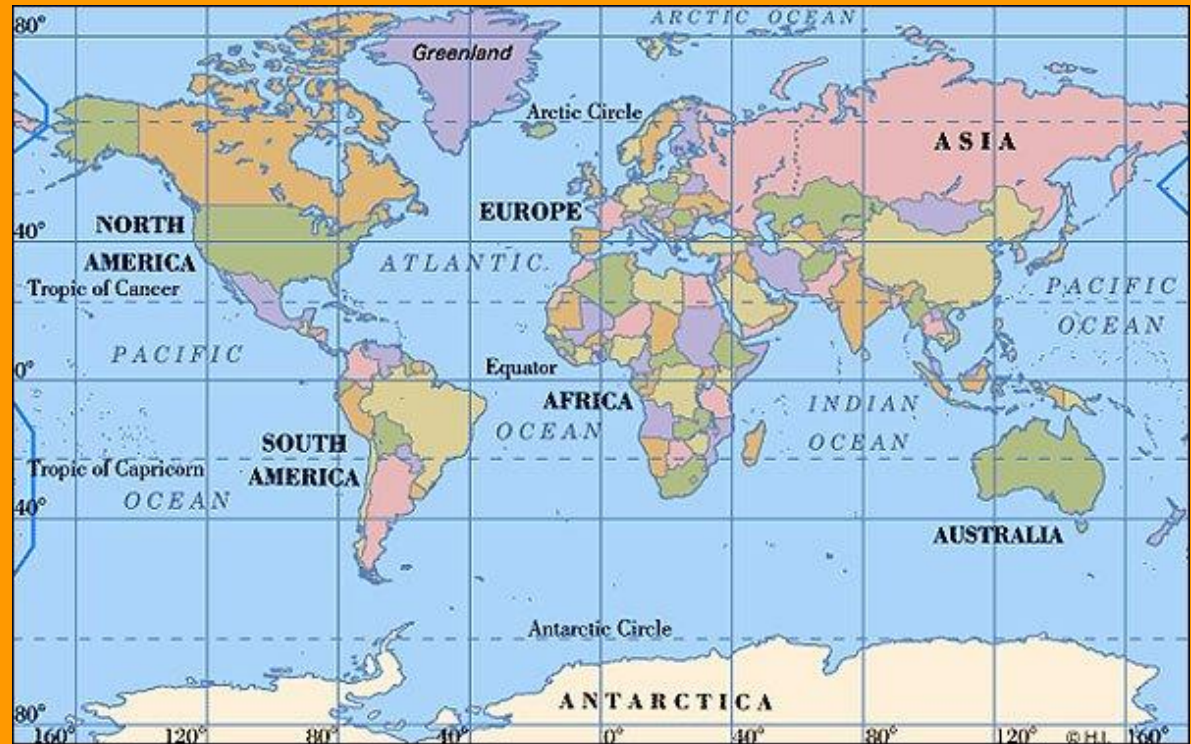
Australasia (or  
Oceania)

Images source: NASA public domain images



Antarctica

# Can you find Africa on the globe or world map?



You could use Google Earth to explore the continent

# Africa is a continent with many different countries.



Watch these clips to give you more information about Africa and a snap shot of the countries


- <https://www.youtube.com/watch?v=6wZbN0YZtZw>
- <https://www.youtube.com/watch?app=desktop&v=gc4pgGQvwBk>

# Task:


1. Carefully cut out the map of Africa and stick into your book (or use the map on portfolio).
2. Copy and complete the questions from the sheet into your books – use the ipads and internet to help you
3. Q.10 - Choose a country, highlight and label it on the map. Then find 5 facts about the country. Draw the flag into your book



This is the Kenyan flag.



Nairobi is the capital of Kenya.



The Kenyan runner Samuel Kamau Wansiru won the marathon at the Olympics in Beijing in 2008.

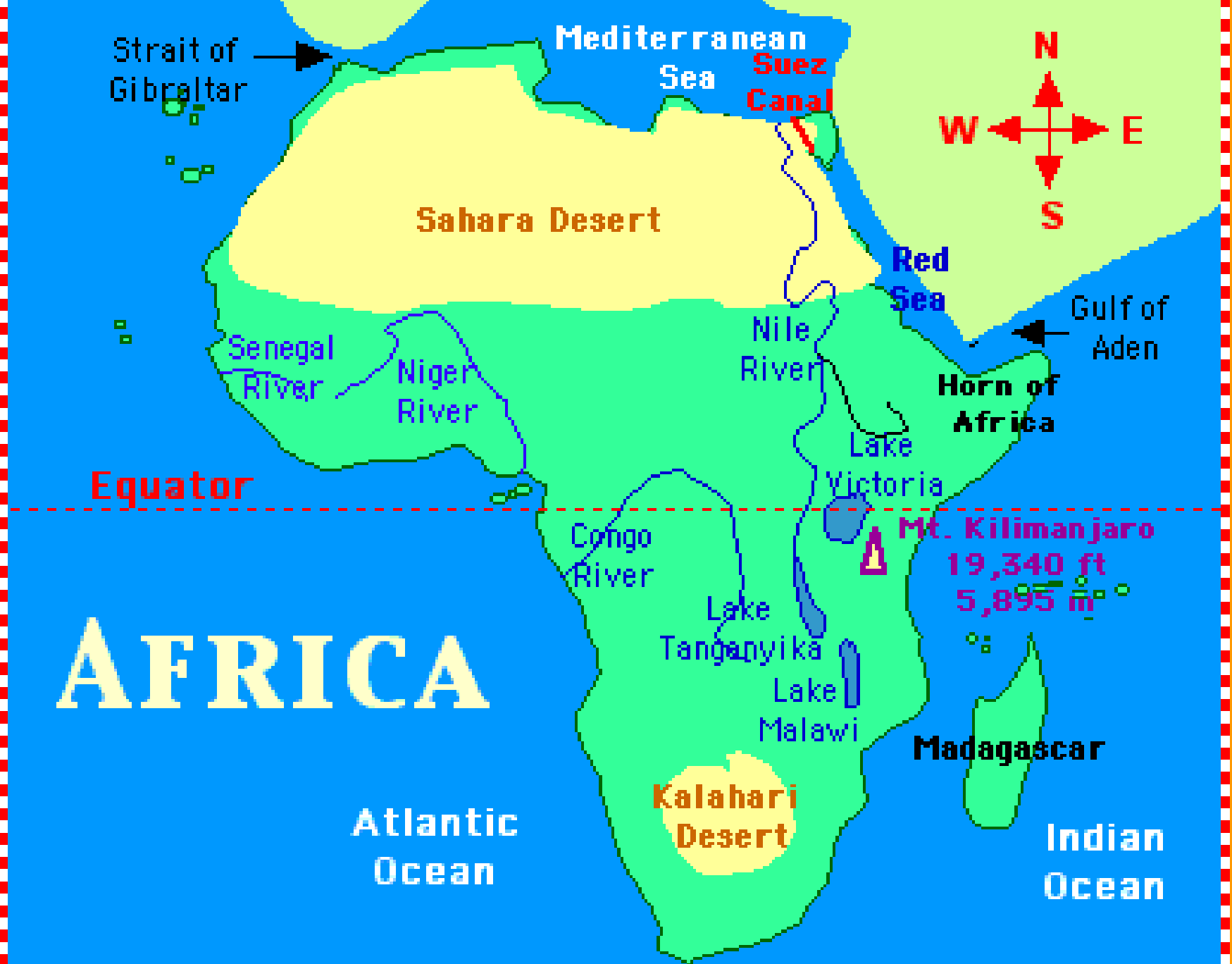


The Masai Mara is in Kenya. This is a large area of savannah or open grassland.



# Extension activity:


- 1) Lightly shade the seas and oceans around Africa using a blue pencil.
- 2) Label the seas and oceans
- 3) Draw and label the rivers and lakes in Africa onto your map



Strait of Gibraltar

Mediterranean Sea

Suez Canal



Sahara Desert

Red Sea

Gulf of Aden

Senegal River

Niger River

Nile River

Horn of Africa

Equator

Lake Victoria

Mt. Kilimanjaro  
19,340 ft  
5,895 m

AFRICA

Congo River

Lake Tanganyika

Lake Malawi

Madagascar

Kalahari Desert

Atlantic Ocean

Indian Ocean

- **Lakes:** Africa's largest lake is **Lake Victoria**; it covers 26,836 square miles (69,500 square kilometers). Other large lakes in Africa are **Lake Tanganyika**, **Lake Malawi**, and **Lake Chad**.
- The longest river in Africa is the **Nile River**; it is **4,241 miles (6825 kilometers)** long. Other long rivers in Africa include the **Congo River**, the **Niger River** and the **Zambezi River**.

There are long rivers in Africa. The River Congo is 4,700 kilometres long. (Rivers are blue on maps.)



Here is part of the River Congo. Why do think there are so many trees?

